




Nether Stowey Primary School Geography Skills Progression – KS1

	EYFS	KSI		End of Key Stage expectation
	<i>Reception</i>	<i>Year 1</i>	<i>Year 2</i>	
<p><i>Locational Knowledge</i></p> 	<p>Can I talk about similarities and differences in relation to places, objects, materials and living things? (The World – ELC)</p>	<p>Can I name and locate the four countries making up the British Isles, with their capital cities? Can I name the surrounding seas of the United Kingdom? Can I talk about the main features of each of the four countries that make up the United Kingdom?</p>	<p>Can I locate and name the continents on a World Map? Can I locate and label the five oceans? Can I name, locate and identify the characteristics of the four countries and capital cities of the United Kingdom and its surrounding seas?</p>	<p>Name and locate the world's seven continents and five oceans Name, locate and identify characteristics of the four countries and capital cities of the United Kingdom and its surrounding seas</p>
<p><i>Place Knowledge</i></p> 	<p>Can I talk about the features of my own immediate environment and how environments might vary from one another? (The World – ELC)</p>	<p>Can I recognise similarities and differences of geographical features in my own immediate environment? Can I talk about people and places within my local environment? Can I compare Nether Stowey with a contrasting place in the UK? Can I talk about people and places beyond my local environment? Can I identify the key features of a location in order to say whether it is a city, town, village, coastal or rural area?</p>	<p>Can I compare a local city/town in England with a contrasting city in a different country? e.g London and Paris Can I identify the key features of a location in order to say whether it is a city, town, village, coastal or rural area?</p>	<p>Understand geographical similarities and differences through studying the human and physical geography of a small area of the United Kingdom, and of a small area in a contrasting non-European country</p>

Nether Stowey Primary School Geography Skills Progression – KS1

<p><i>Human & Physical Geography</i></p> 	<p>Can I make observations of the environment and explain why some things occur and talk about changes? (The World – ELC)</p>	<p>Can I compare and contrast the human and physical features of two British localities, including how the use of land differs in each locality? e.g. comparing and contrasting a farm with the seaside.</p> <p>Can I talk about weather in the UK, what happens in different seasons and how weather changes on a daily basis?</p> <p>Can I identify land use around the school?</p> <p>Can I use geographical vocabulary such as beach, coast, forest, hill, mountain, sea, river, weather, city, town, village, factory, farm, house, office shop to refer to the physical and human features of places studied?</p>	<p>Can I ask and answer geographical questions such as: What is this place like? What or who will I see in this place? What do people do in this place?</p> <p>Can I talk about hot and cold parts of the world, discussing in relation to the equator and the North/South Poles?</p> <p>Can I compare and contrast the human and physical features of a British locality with a non-European locality, including land use differences?</p> <p>Can I use geographical vocabulary such as beach, coast, forest, hill, mountain, ocean, river, soil, valley, vegetation, season, weather, city, town, village, factory, farm, house, office, shop, port and harbour to refer to the physical and human features of places studied?</p>	<p>Identify seasonal and daily weather patterns in the United Kingdom and the location of hot and cold areas of the world in relation to the Equator and the North and South Poles</p> <p>Use basic geographical vocabulary to refer to: key physical features, including: beach, cliff, coast, forest, hill, mountain, sea, ocean, river, soil, valley, vegetation, season and weather Key human features, including: city, town, village, factory, farm, house, office, port, harbour and shop</p>
--	---	---	--	--

Nether Stowey Primary School Geography Skills Progression – KS1

Geographical Skills & Field work



Can I use everyday language to talk about positions and distance to solve problems
Can I describe my relative position such as behind or next to? (SSM+O-60)

Can I use maps, atlases, globes and digital/computer mapping (Google Earth) to locate countries and cities?
Can I use aerial images to recognise landmarks and basic physical features?
Can I use simple fieldwork to observe, measure and record the human and physical features in the local area?
Can I use a simple key to recognise physical or human features on a map?
Can I create a simple map of my local environment?

Can I use maps, atlases, globes and digital/computer mapping (Google Earth) to locate countries and describe features studied?
Can I learn and use the four points of a compass to describe the location of features on a map?
Can I use locational and directional language such as: near, far, left, right to describe the location of features on a map?
Can I use aerial images and plan perspectives to recognise landmarks and basic physical features?
Can I devise a simple map, and use and construct basic symbols in a key?
Can I use simple grid references? (A1, B1)
Can I use fieldwork to observe, measure and record the human and physical features in the local area?

Use world maps, atlases and globes to identify the United Kingdom and its countries, as well as the countries, continents and oceans studied at this key stage
Use simple compass directions (North, South, East and West) and locational and directional language [for example, near and far; left and right], to describe the location of features and routes on a map